

APPENDIX C

Location Plans of Category 1 Sites which are to be appropriated

C1 - Site ref TAN1.3 - Land north 67-79 Eskdale, Skelmersdale
Negotiations to take place with adjoining owners to determine which parts to sell



West Lancashire Borough Council

TAN 1.03

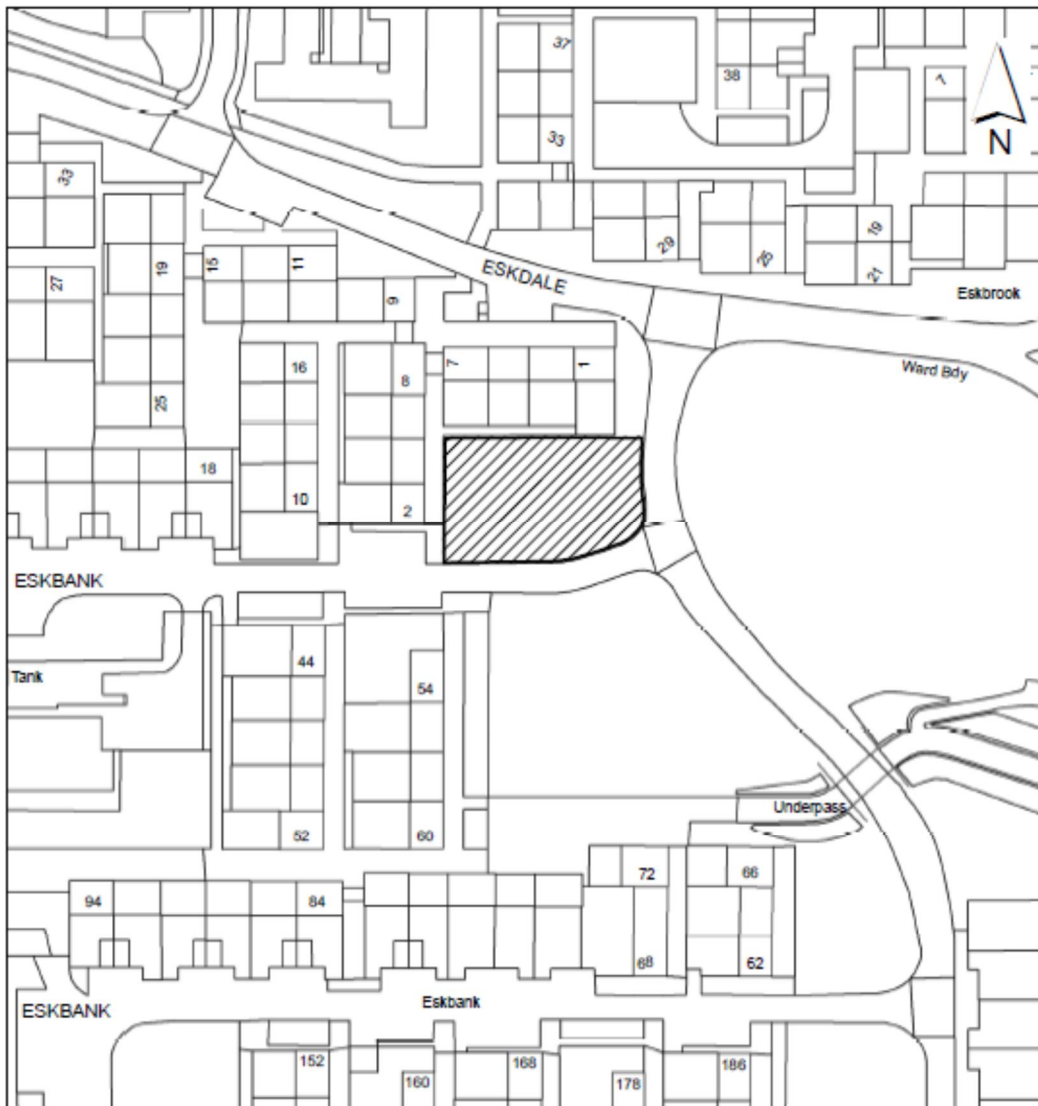
13/05/2015

LAND NORTH 67-79 ESKDALE, TANHOUSE, SKELMERSDALE WN8 6EB
DEEDS C660(84) & HR24 LA932216 Area edged & hatched black 370 sqm

Crown Copyright. All Rights Reserved. Licence No. 100024309.

Scale 1:1,000

C2 - Site ref TAN 1.6 - Land south 1-7 Eskdale, Tanhouse, Skelmersdale



West Lancashire Borough Council

TAN 1.06

13/05/2015

LAND SOUTH 1-7 ESKDALE, TANHOUSE, SKELMERSDALE WN8 6EB
DEEDS C660(84) & HR25 LA930570 Area edged & hatched black 861 sqm

Crown Copyright. All Rights Reserved. Licence No. 100024309.

Scale 1:1,000

C3 - Site ref TAN1.9 Land adjacent to 97 Eskdale, Tanhouse, Skelmersdale



West Lancashire Borough Council

TAN 1.09

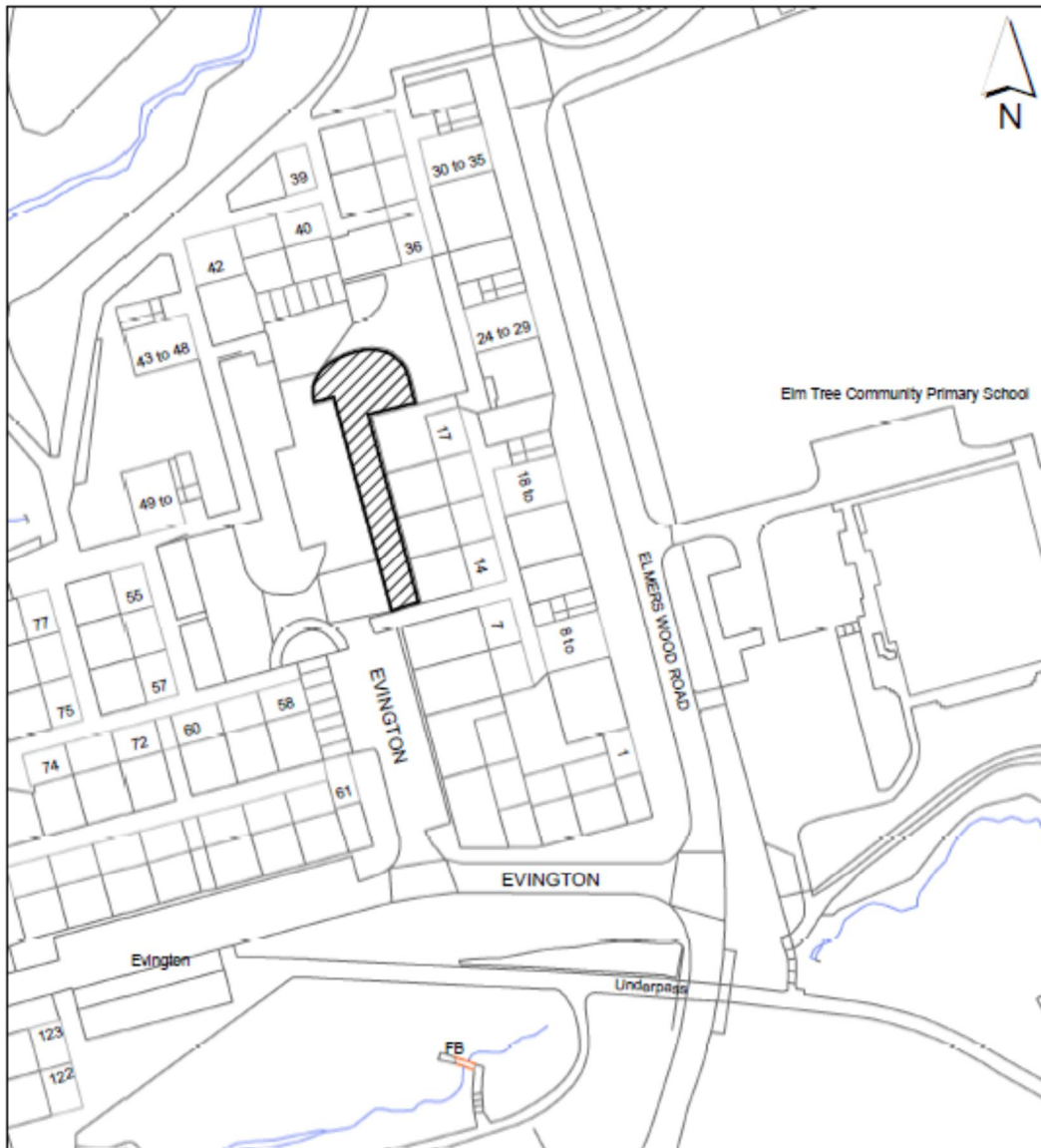
13/05/2015

LAND ADJACENT TO 97 ESKDALE, TANHOUSE, SKELMERSDALE WN8 6EB
DEEDS C660(84) & HR24 LA932216 Area edged & hatched black 228 sqm

Crown Copyright. All Rights Reserved. Licence No. 100024309.

Scale 1:500

C4 - Site ref TAN 5.6 Land rear 14-17 Evington, Tanhouse, Skelmersdale



West Lancashire Borough Council

TAN 5.06

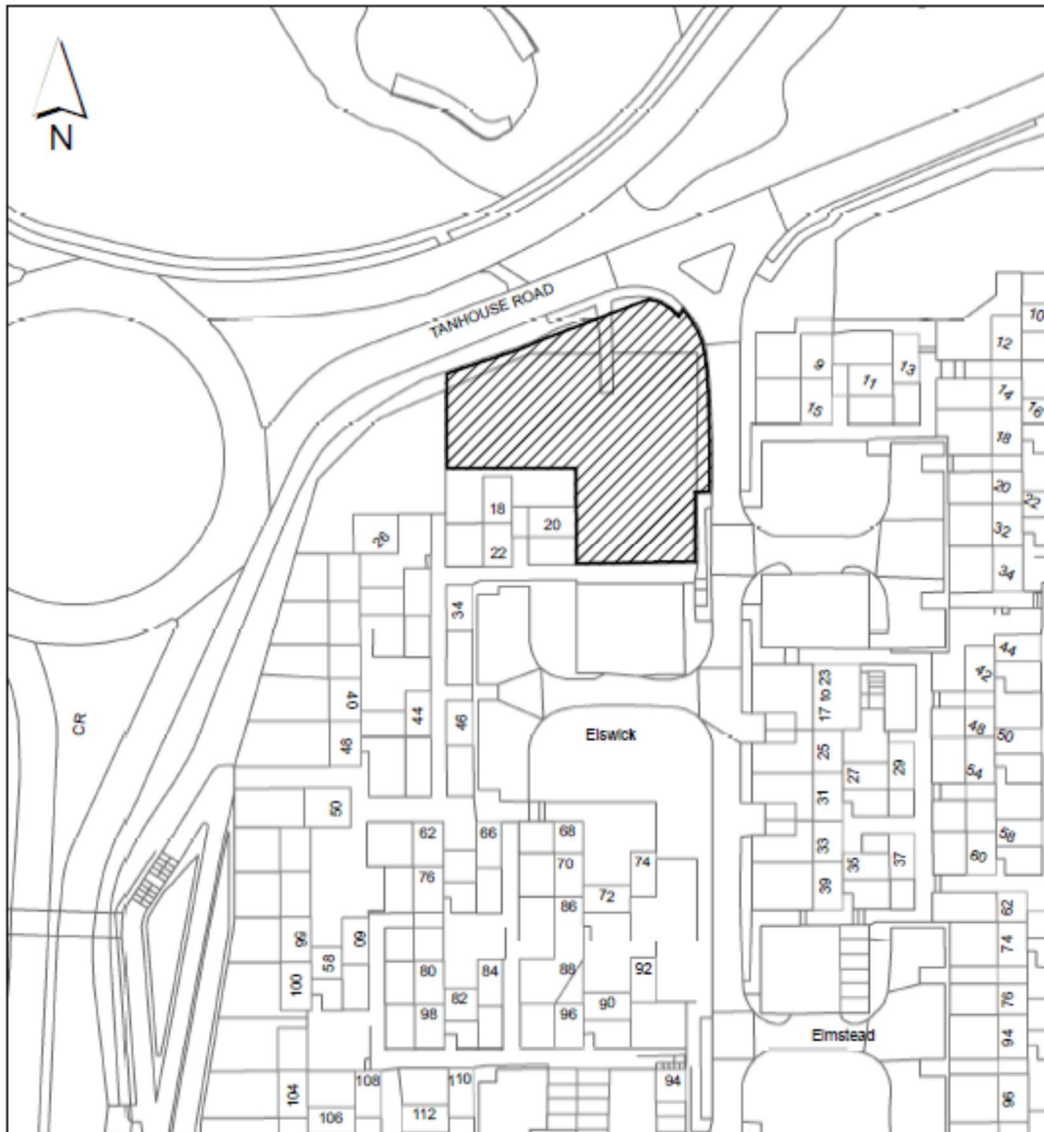
13/05/2015

LAND rear of 14-17 EVINGTON, TANHOUSE, SKELMERSDALE WN8 6DW
DEEDS C660(46) & HR27 LA931959 Area edged & hatched black 405 sqm

Crown Copyright. All Rights Reserved. Licence No. 100024309.

Scale 1:1,000

C5 Site ref TAN 6.1 Land adjacent to 20 Elswick, Tanhouse, Skelmersdale



West Lancashire Borough Council

TAN 6.01

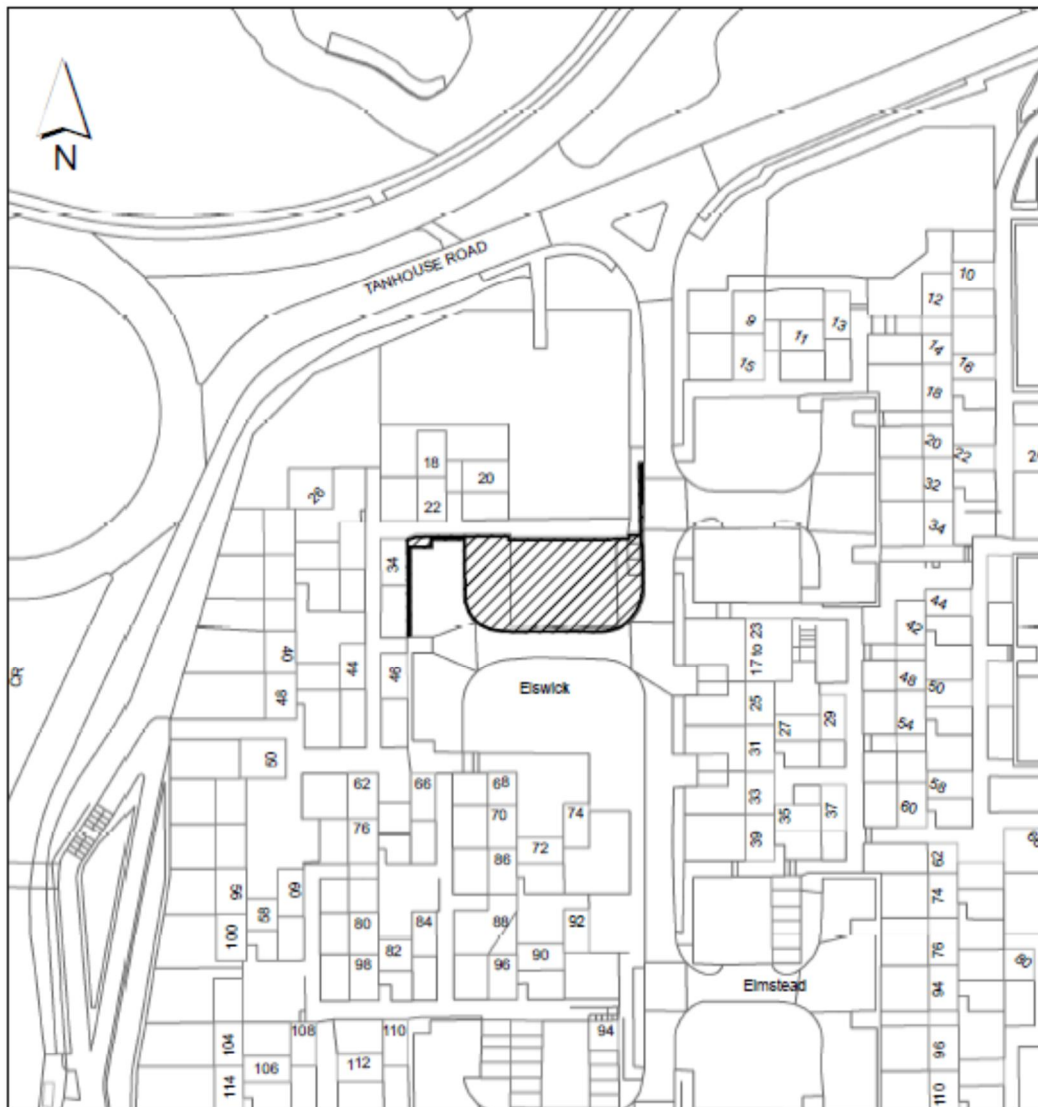
13/05/2015

LAND ADJACENT TO 20 ELSWICK, TANHOUSE, SKELMERSDALE
DEEDS C660(84) & HR28 LA936401 Area edged & hatched black 1672 sqm

Crown Copyright. All Rights Reserved. Licence No. 100024309.

Scale 1:1,000

C6 Site ref TAN 6.2 Land south 20 Elswick, Tanhouse, Skelmersdale



West Lancashire Borough Council

TAN 6.02

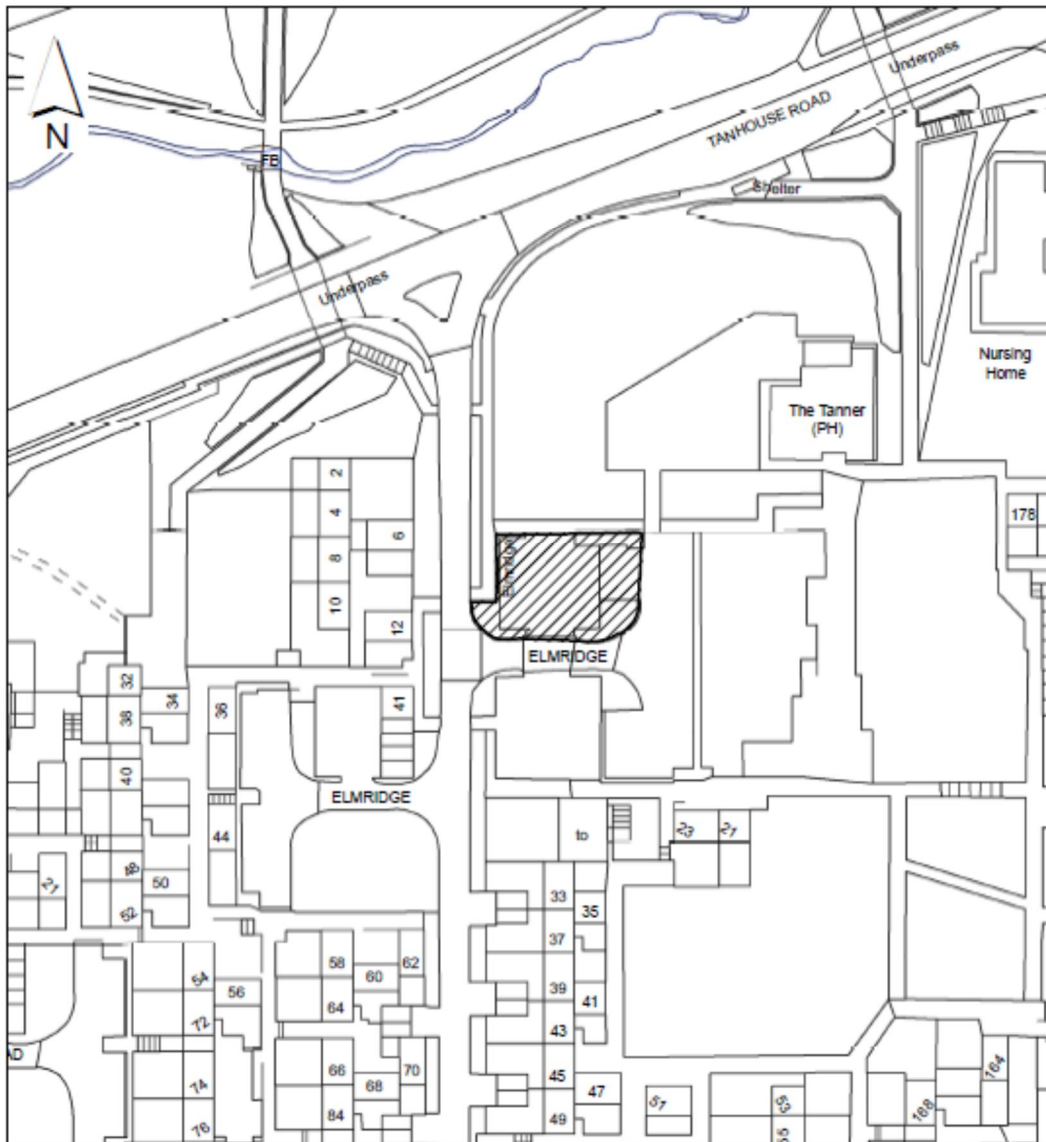
13/05/2015

LAND TO SOUTH OF 20 ELSWICK, TANHOUSE, SKELMERSDALE
DEEDS C660(84) & HR28 LA936401 Area edged & hatched black 628 sqm

Crown Copyright. All Rights Reserved. Licence No. 100024309.

Scale 1:1,000

C7 Site ref TAN 7.7 Car park to south of The Tanner, Elmrige, Tanhouse, Skelmersdale



West Lancashire Borough Council

TAN 7.07

13/05/2015

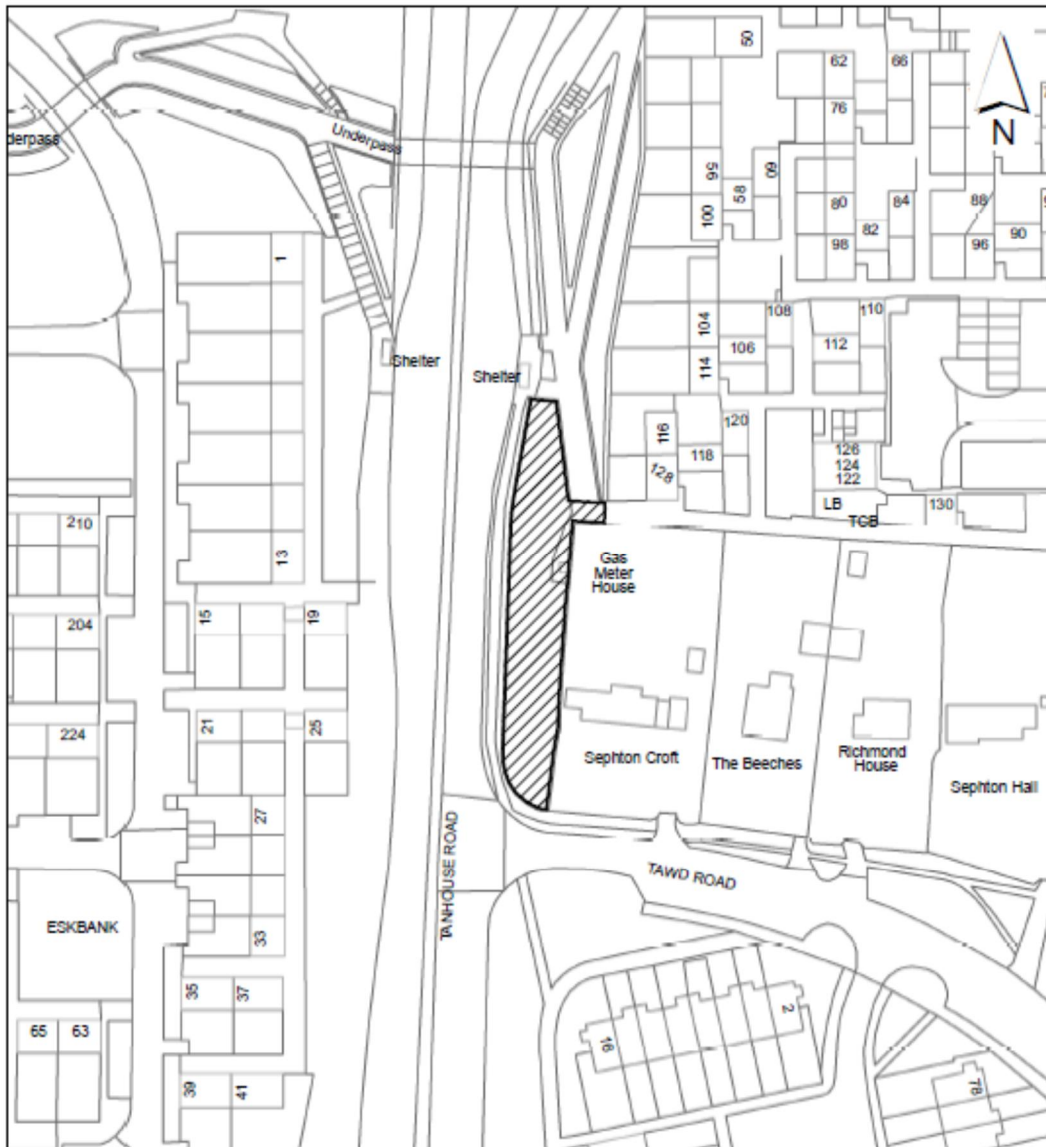
CAR PARK SOUTH THE TANNER, ELMRIGE, TANHOUSE, SKELMERSDALE WN8 6DF
DEEDS C660(84) & HR30 LA937565

Area edged & hatched black 570 sqm

Crown Copyright. All Rights Reserved. Licence No. 100024309.

Scale 1:1,000

C8 Site ref TAN 17.1 Land adjacent to Sephton Croft, 3 Tawd Road, Tanhouse, Skelmersdale



West Lancashire Borough Council

TAN 17.01

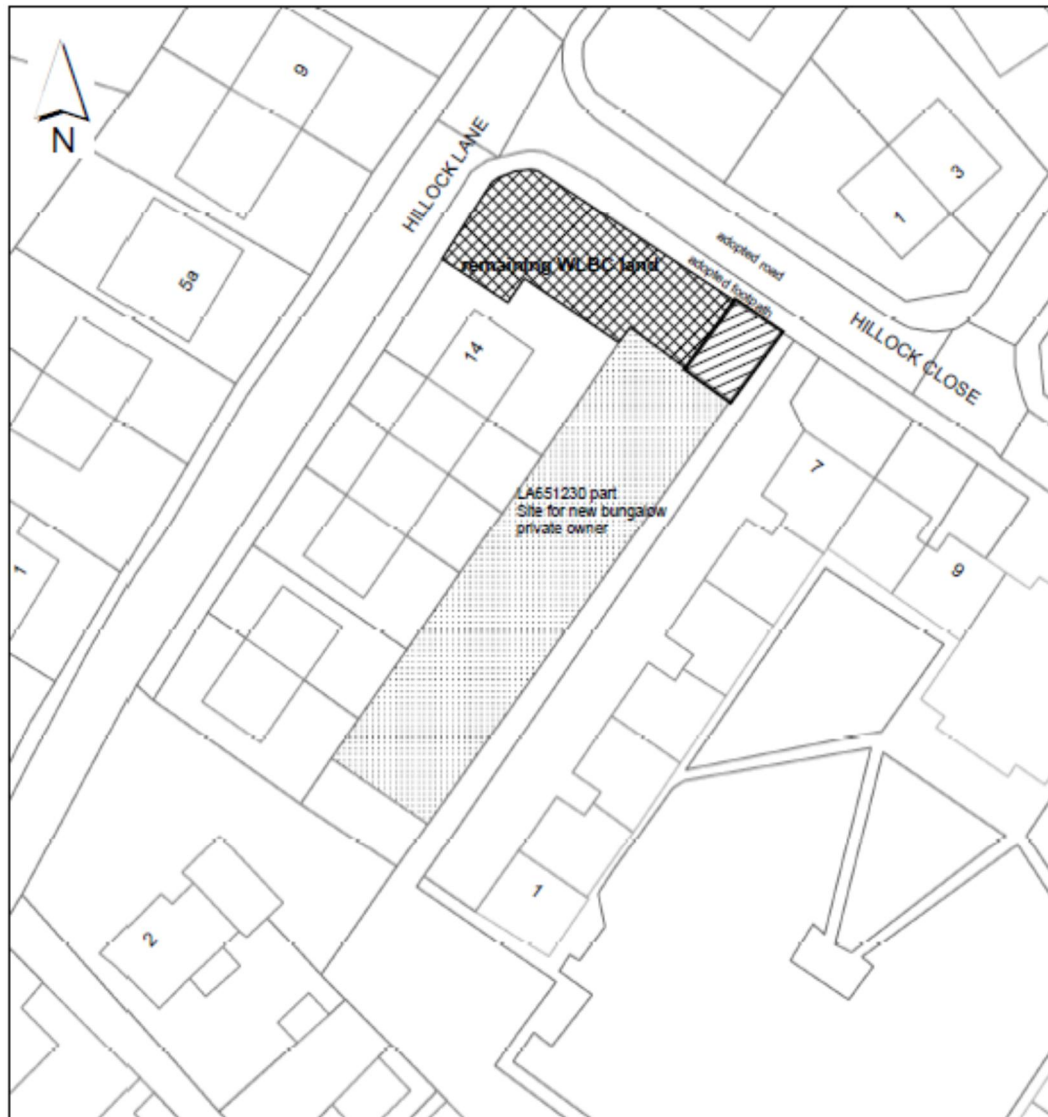
13/05/2015

LAND AD SEPHTON CROFT, 3 TAWD ROAD, SKELMERSDALE WN8 6BS
DEED C972 LA734528 Area edged & hatched black 783 sqm

Crown Copyright. All Rights Reserved. Licence No. 100024309.

Scale 1:1,000

C10 Site ref SCAR 6 Land adjacent to 14 Hillock Lane, Scarisbrick



West Lancashire Borough Council

Plan Title	SALE PLAN LAND OFF HILLOCK CLOSE, SCARISBRICK L40 9QA DEEDS C458 & HR157 LA960481 Area edged and hatched black 39 sqm	13/05/2015
Crown Copyright. All Rights Reserved. Licence No. 100024309.		Scale 1:500